

Danger spots on the
route of the 3rd stage
from Bad Wimsbach
to Straß i. Attergau



4,4km / 9,9km/ 11,4km

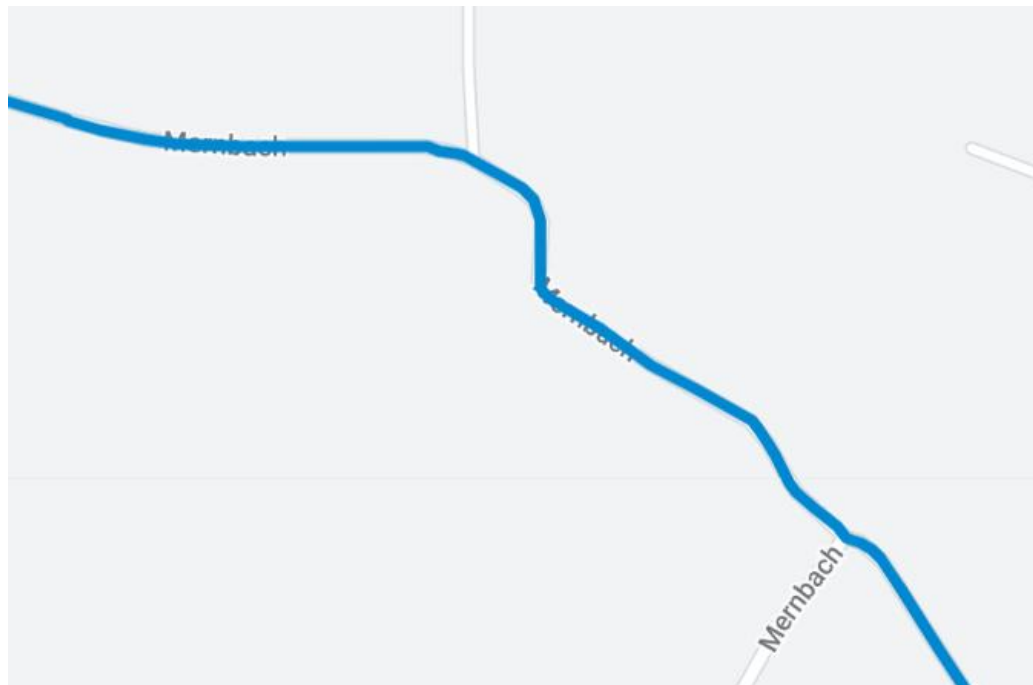


Watch out:
Fast corner
Decreasing radius

25,7 km



Watch out:
S-curve



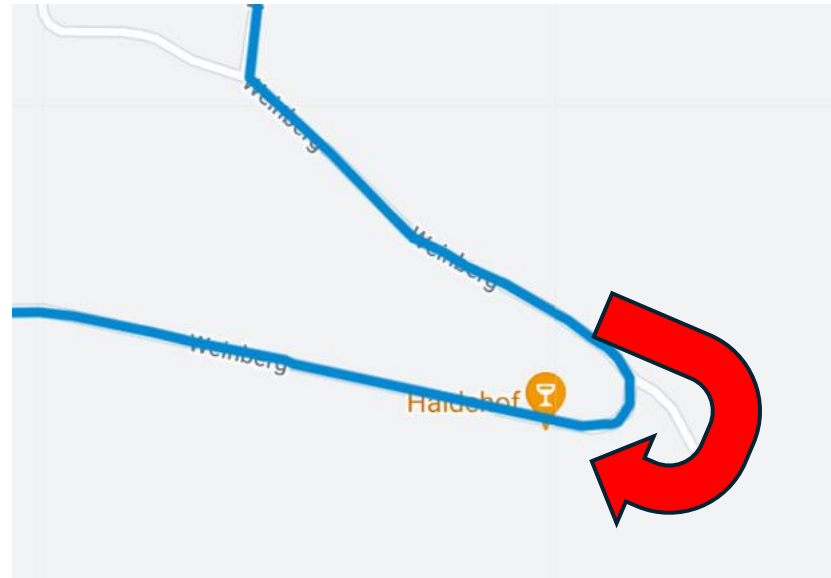
27,6 km left turn comes unexpected
and after fast descent with tricky corner



28,0 km



Watch out:
Fast corner
Corner closes



At 31,5km there are 2x road dividers

At 37,0 km 2xroad dividers at round about

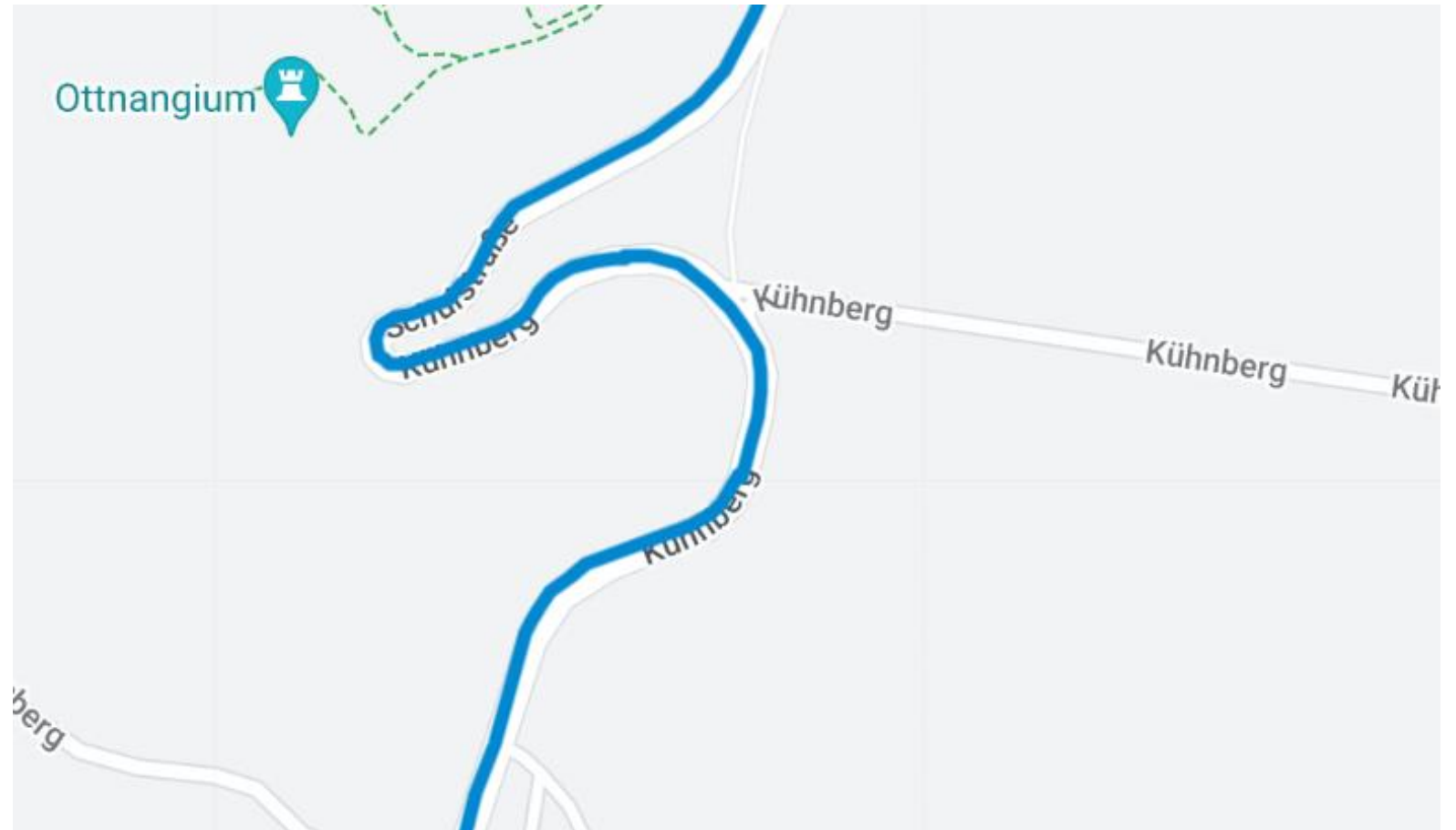
At 40,8km there is an additional road-divider

At 42,0 to 42,8 is an additional GreenZone

43,8 km




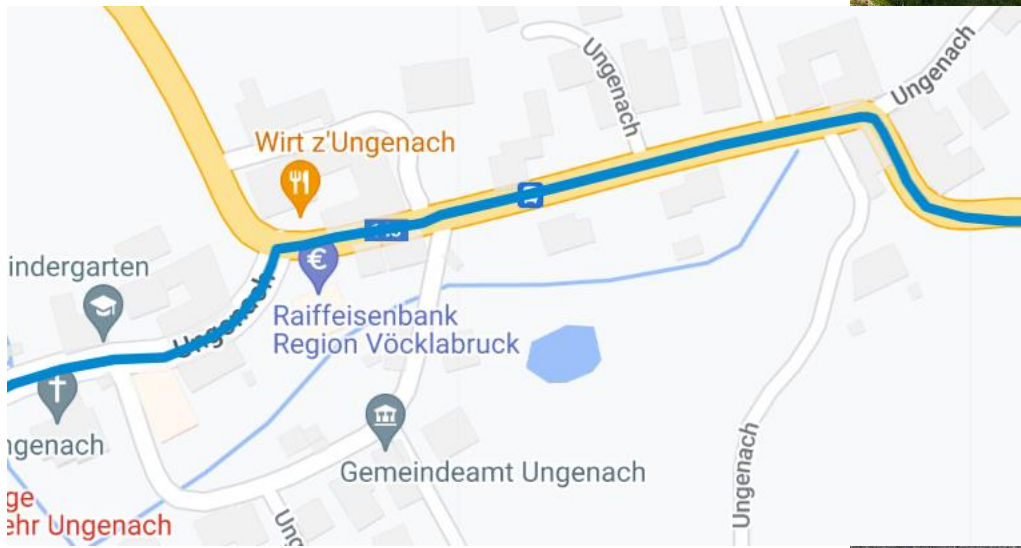
Watch out:
Fast left-turn



At 52,1km right turn to Ried i.L. there is an additional road divider

53,0 km

Watch out:
Narrow S-curve



At 58,5 km

Watch out:

Chicane and railroad underpass

At 67,0km

Construction site – almost no
narrowing of the road

70,1 km

Watch out:
Narrow right turn



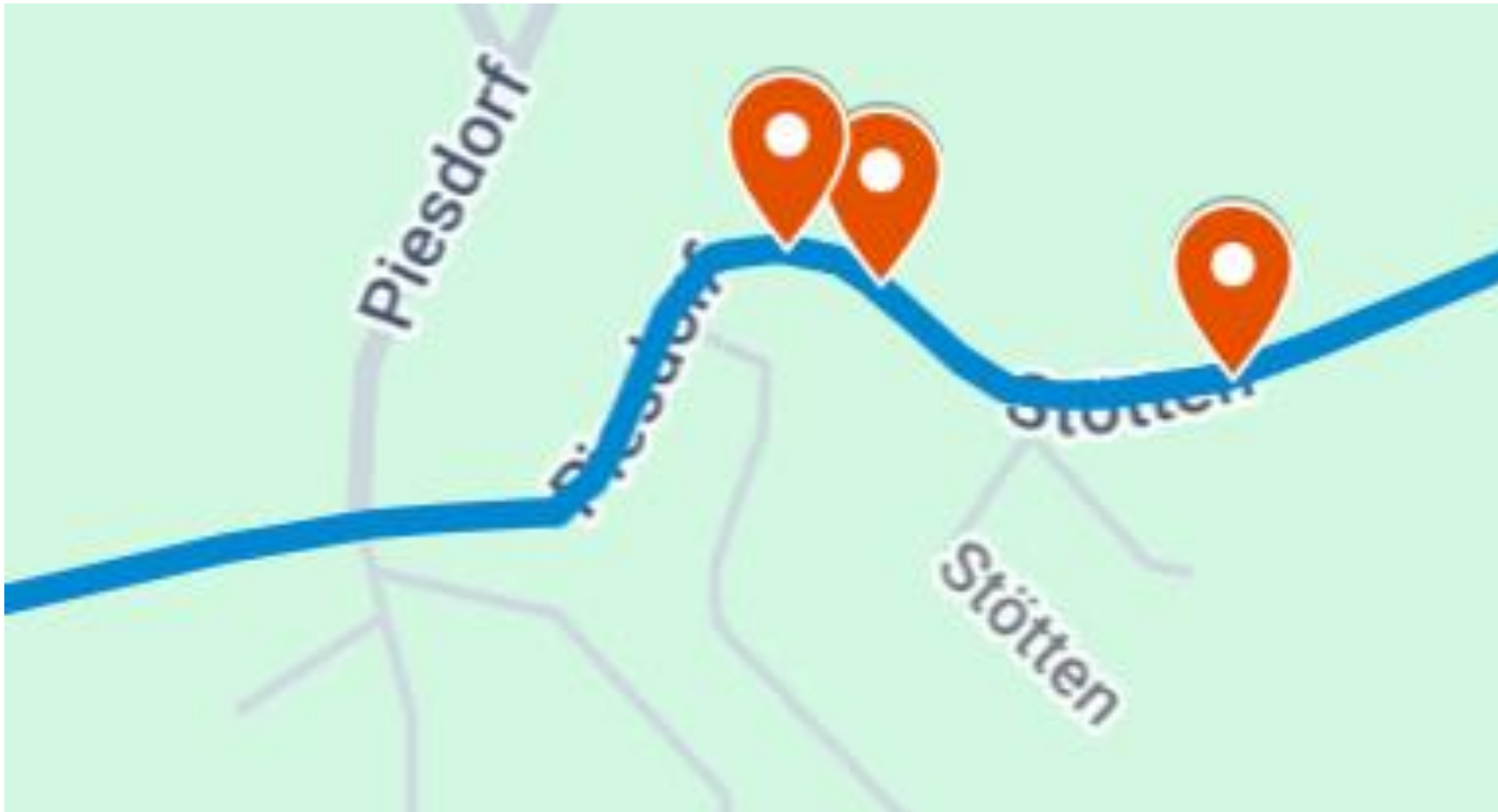
70,3 km – fast descending corner



Watch out:
Potholes on the right side

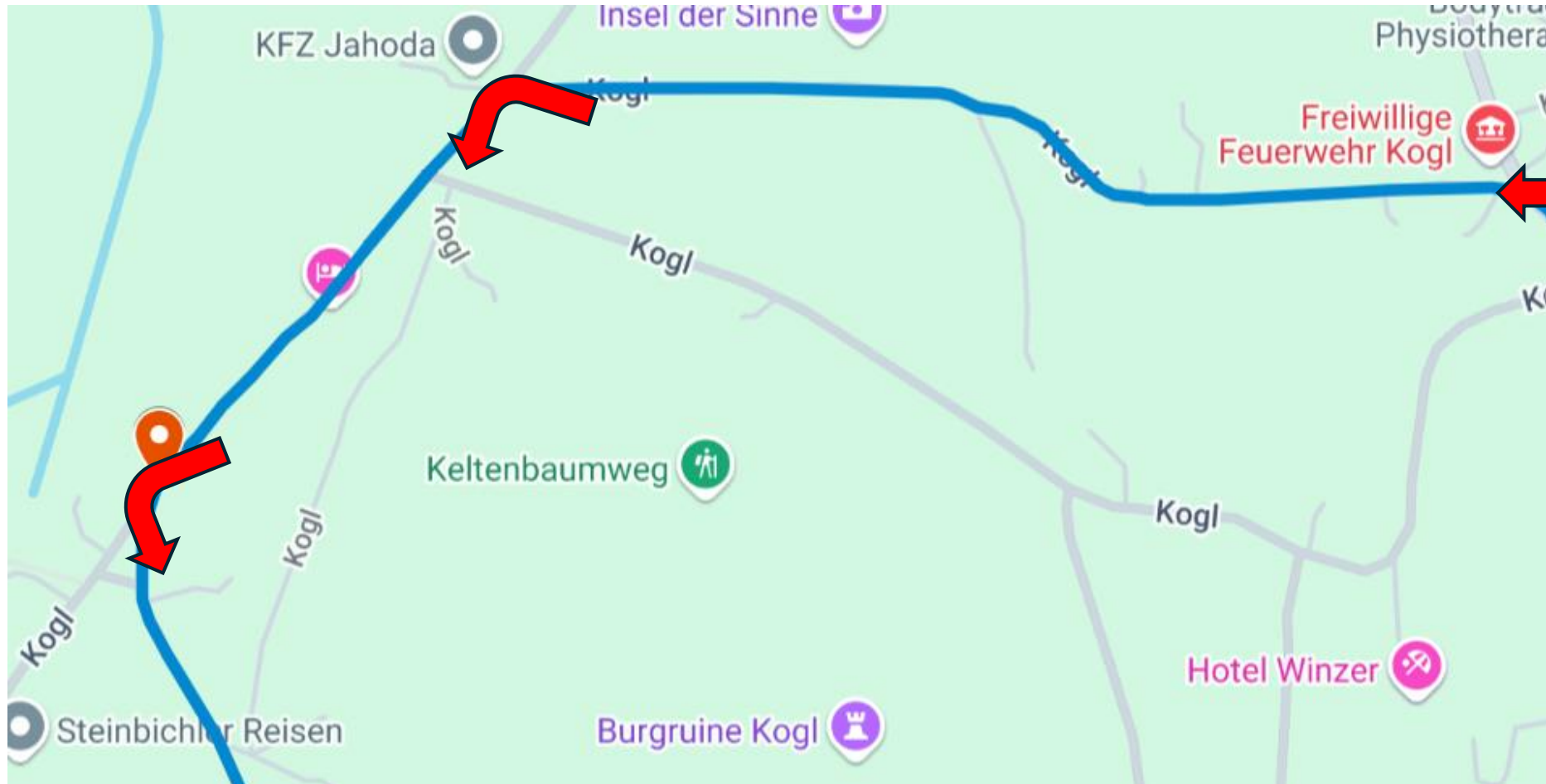


70,4 km – fast s-curve



At 80,0 km – left ,turn‘

From here: narrow street and light descent!



At 81,7 km stay left – narrow point
over bridge



86,5 km

Watch out:
Fast right turn
Narrowed road due to
underpass



91,7 km

Watch out:

Right turn

Narrowed road due to bridge



